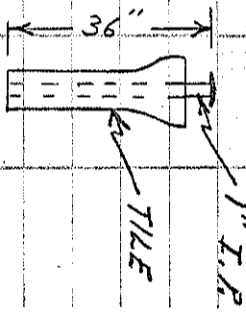
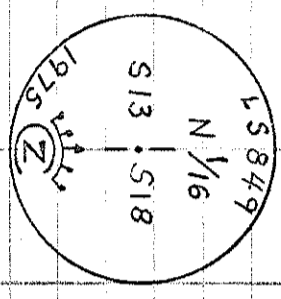


County Surveyor's Record, Tillamook County, Oregon

CHAINS

FIELD NOTES FOR SETTING ⁹
 THE N $\frac{1}{4}$ COR. SEC 13 & 18,
 T 2 S, R 10 W & R 9 W, W.M.

SET 1" X 36" GALV. I.P. WITH
 3" BRASS CAP STAMPED AS
 SHOWN. SAID I.P. IS CAST
 IN CONCRETE TILE AS
 SHOWN:



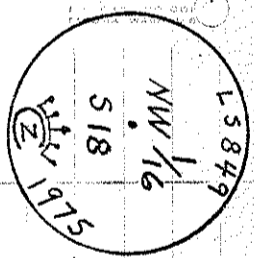
SET TWO BEARING TREES:
 16" SPRUCE BEARS S 32 $\frac{1}{2}$ E 38°
 TO FACE SCRIBED "N $\frac{1}{6}$ S 18 BT."
 18" HEM. BEARS S 40° W 37.7 FT.
 TO FACE SCRIBED "N $\frac{1}{6}$ S 13 BT"

DATE: 7/11/75
 WITNESSES: K. FOESITE, L.S. 849
 A. HOFMANN

BOOK 10

FIELD NOTES FOR SETTING ¹⁰
 THE N.W. $\frac{1}{6}$ COR. SEC 18
 T 2 S, R 9 W, W.M.

I SET FLUSH A 2" X 36"
 CONCRETE FILLED, GALV.
 IRON PIPE WITH A 3" BRASS
 CAP STAMPED AS SHOWN:



FROM WHICH I
 SCRIBED TWO BEARING
 TREES:

18" HEM. BEARS N 66° W 28.8 FT
 TO FACE SCRIBED "NW $\frac{1}{6}$ S 18 BT"
 22" HEM. BEARS S 46° W 20.7 FT.
 TO FACE SCRIBED "NW $\frac{1}{6}$ S 18 BT"

DATE: 7/13/75
 WITNESSES: K. FOESITE, L.S. 849
 A. HOFMANN

BOOK 5